

STATE OF WISCONSIN
TOWN OF HARTFORD
WASHINGTON COUNTY

RESOLUTION 2022-02

Resolution to update Resolution 2021-04; A Resolution dividing the Town of Hartford into Municipal Wards

WHEREAS, pursuant to Wisconsin State Statute 5.15, the Town of Hartford shall be divided up into wards with boundaries based on Year 2020 U.S. Census data within 60 days after the receipt of a tentative county supervisory district plan from the county board; and

WHEREAS, wards shall be adjusted to reflect changes in population, minority population and municipal boundaries; and

WHEREAS, each ward shall consist of whole census blocks and shall be described by census blocks, block groups and tracts; and

WHEREAS, wards shall comply with population ranges as specified by law and accommodate the tentative county supervisory district plan; and

WHEREAS, wards shall, as far as practicable, be compact, observe the community of interest of existing neighborhoods and other settlements and be contiguous to suit the convenience of voters; and

WHEREAS, the Town of Hartford received the tentative county supervisory district plan on September 13, 2021; and

NOW, THEREFORE, BE IT RESOLVED by the Town of Hartford Board that there shall be 5 number of wards, the municipal boundaries of which are established as follows:

WARD 1: Blocks 4017 (Part), 4020, 4021, 4027, 4028, 4029, 4033 in Tract 440104

Blocks 2000, 2005, 2006, 2008, 2011, 2015, 2016, 2017, 2019, 2022 (Part), 2025, 2026, 2045, 2046, 2049, 2050, 2051 in Tract 440105

Blocks 2012, 2017 in Tract 450106

WARD 2: Blocks 1074, 1075 in Tract 440103

Blocks 1002, 1004, 1006, 1008, 1012, 1022, 1023, 1025, 1027, 1028, 1029, 1030, 1032, 1034, 3015, 3016, 3017, 3018, 3021 in Tract 440104

Blocks 2021, 2042, 2052, 2053 in Tract 440105

WARD 3: Blocks 1000, 1001, 1002, 1003, 1004, 1013, 1016, 1036, 1048, 2000, 2001, 2004, 2032 in Tract 440103

Ward 4: Block 2015 (part) in Tract 440103

Blocks 1000, 1001, 1002, 1003, 1004, 1005, 1006 (Part), 1016, 1017, 1018, 1020, 1021, 1030, 1038, 1040, 1041, 1042 (Part), 1057, 2029, 2030, 2032, 2033, 2034, 2037 and 2039 in Tract 440105

Blocks 2014 in Tract 450106

WARD 5: Blocks 1009, 1011, 1012, 1022, 1023, 1024, 1026, 1028, 1035, 1036, 1037, 1050, 1051 in Tract 440105

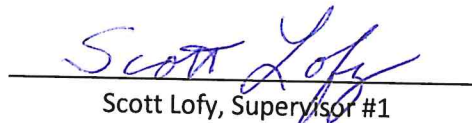
Blocks 2009, 2013 in Tract 450106


BE IT FURTHER RESOLVED by the Board that a map attached hereto as Exhibit "A" is adopted as the Board new ward plan.

BE IT FURTHER RESOLVED that the Board directs the Clerk to transmit the ward boundary information included herein and the map of the ward plan to the county forthwith.


Passed and adopted by the Town Board of the Town of Hartford, Washington County, Wisconsin this 9th day of May 2022.


Ryan Lippert, Chairman


Scott Lofy, Supervisor #1


Ralph Horst, Supervisor #2

Attest:


Rebecca Schuster, Town Clerk

Town of Hartford Ward Plan

- Ward 1 (Population 935)
- Ward 2 (Population 654)
- Ward 3 (Population 272)
- Ward 4 (Population 720)
- Ward 5 (Population 819)

